












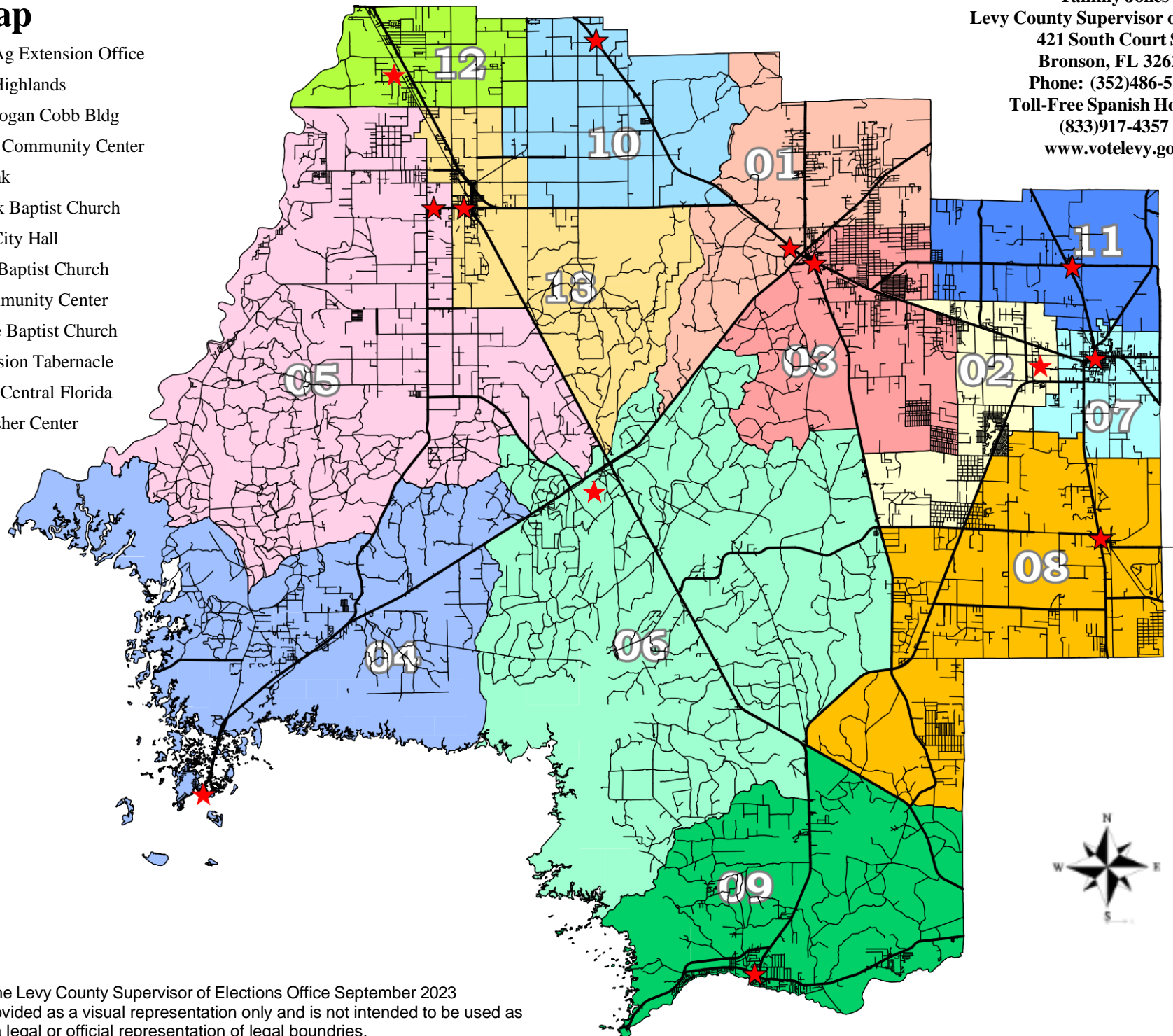


Precinct Map










-  01 Levy Co. Ag Extension Office
-  02 Williston Highlands
-  03 Bronson Dogan Cobb Bldg
-  04 Cedar Key Community Center
-  05 Willow Sink
-  06 Otter Creek Baptist Church
-  07 Williston City Hall
-  08 Morriston Baptist Church
-  09 Inglis Community Center
-  10 Pine Grove Baptist Church
-  11 Miracle Vision Tabernacle
-  12 College of Central Florida
-  13 Tommy Usher Center

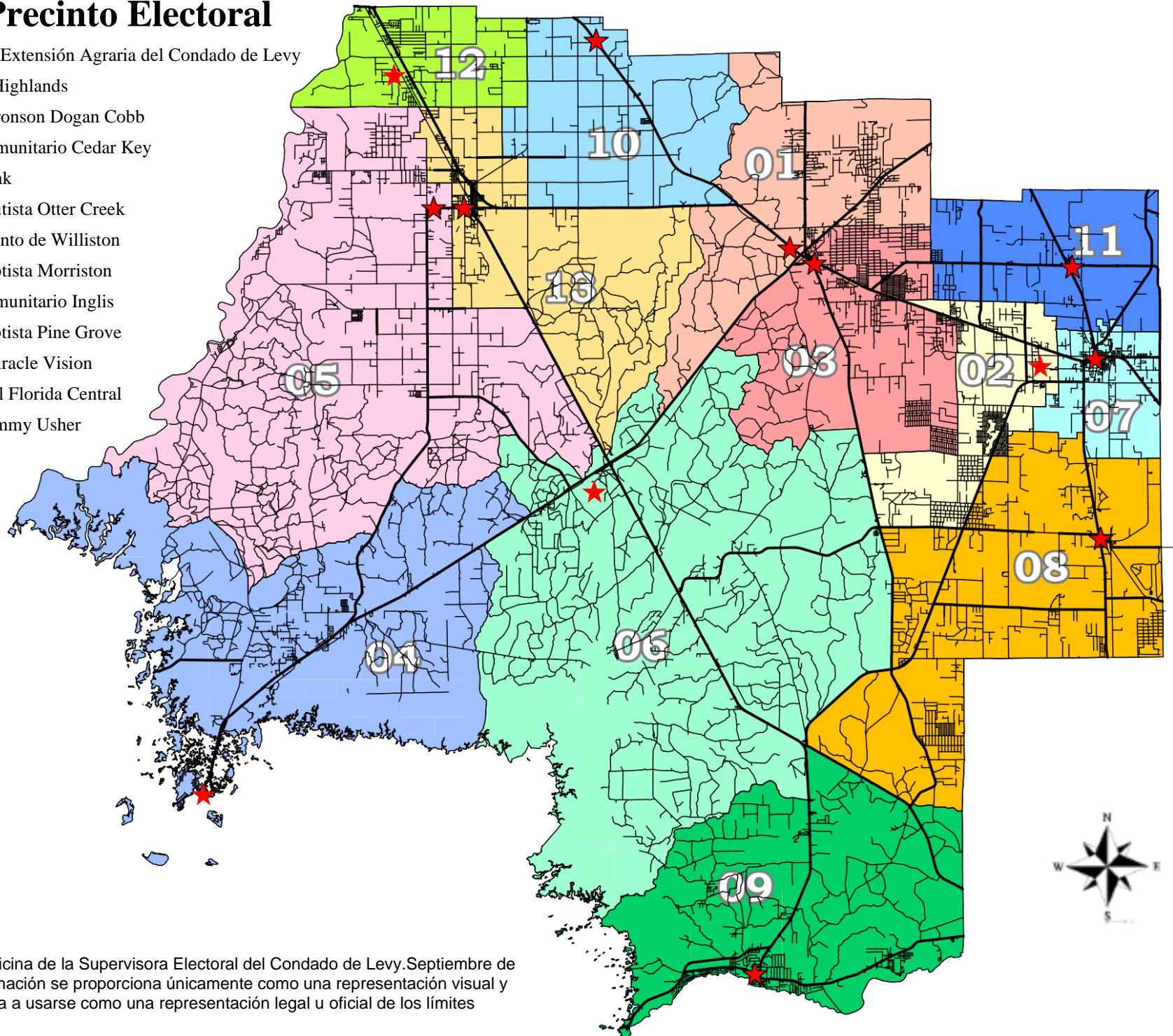
Tammy Jones
Levy County Supervisor of Elections
421 South Court St.
Bronson, FL 32621
Phone: (352)486-5163
Toll-Free Spanish Hotline:
(833)917-4357
www.votelevy.gov



Created by the Levy County Supervisor of Elections Office September 2023
This information is provided as a visual representation only and is not intended to be used as
a legal or official representation of legal boundaries.

Mapa del Precinto Electoral

-  01 Oficina de Extensión Agraria del Condado de Levy
-  02 Williston Highlands
-  03 Edificio Bronson Dogan Cobb
-  04 Centro Comunitario Cedar Key
-  05 Willow Sink
-  06 Iglesia Bautista Otter Creek
-  07 Ayuntamiento de Williston
-  08 Iglesia Bautista Morriston
-  09 Centro Comunitario Inglis
-  10 Iglesia Bautista Pine Grove
-  11 Templo Miracle Vision
-  12 Colegio del Florida Central
-  13 Centro Tommy Usher



Creado por la Oficina de la Supervisora Electoral del Condado de Levy. Septiembre de 2023. Esta información se proporciona únicamente como una representación visual y no está destinada a usarse como una representación legal u oficial de los límites legales.